

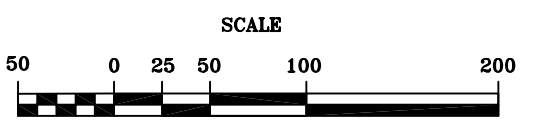
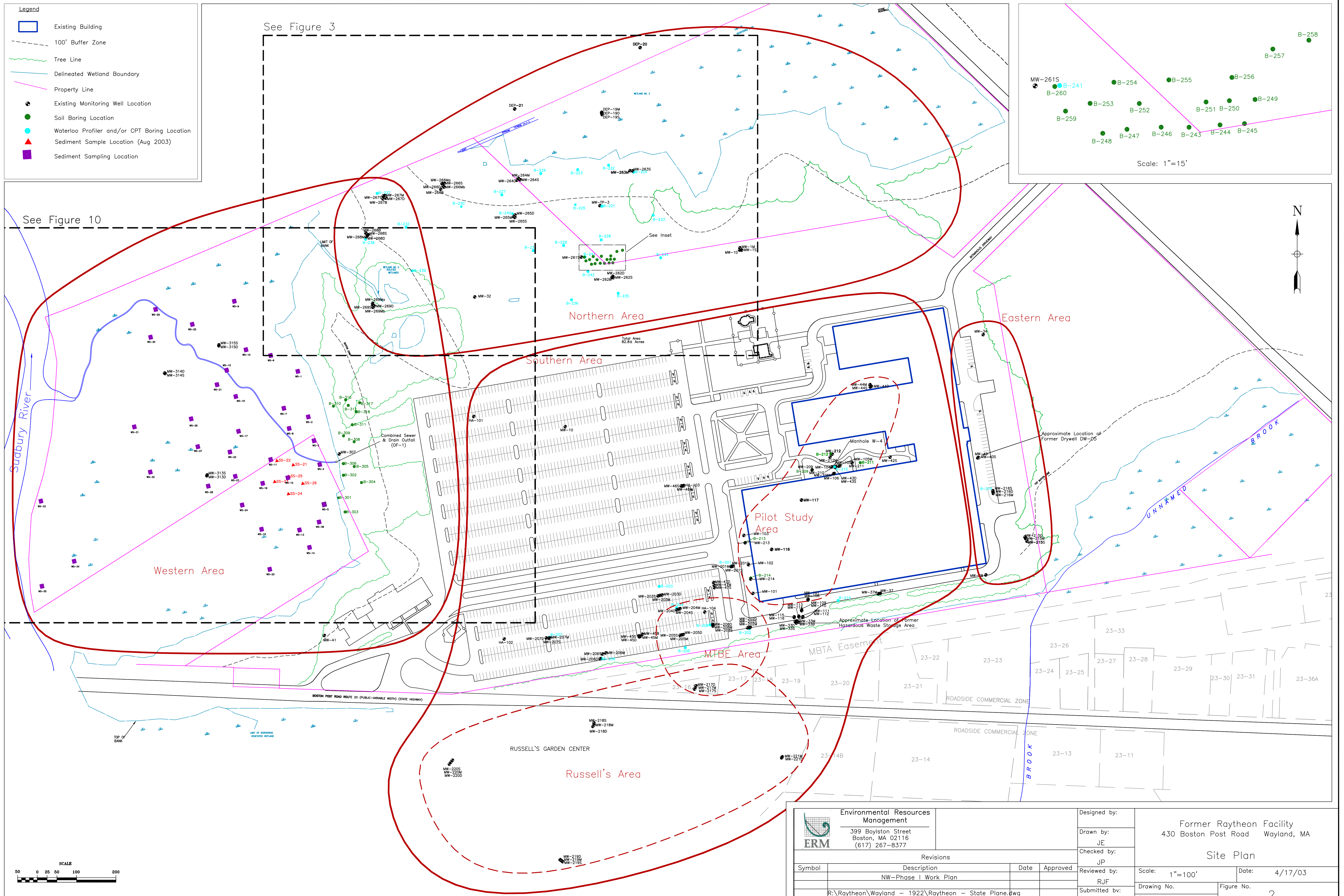
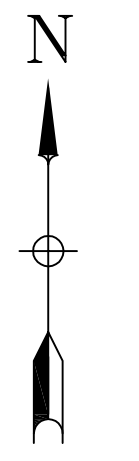
Legend

- Existing Building
- 100' Buffer Zone
- Tree Line
- Delineated Wetland Boundary
- Property Line
- Existing Monitoring Well Location
- Soil Boring Location
- Waterloo Profiler and/or CPT Boring Location
- Sediment Sample Location (Aug 2003)
- Sediment Sampling Location

See Figure 3

See Figure 10

Scale: 1"=15'



Environmental Resources Management 399 Boylston Street Boston, MA 02116 (617) 267-8377		Designed by: Drawn by: Checked by: Reviewed by: Submitted by:	Former Raytheon Facility 430 Boston Post Road Wayland, MA Site Plan Scale: 1"=100' Drawing No. 1922.03 Contract No. 1922.03											
Revisions <table border="1"> <thead> <tr> <th>Symbol</th> <th>Description</th> <th>Date</th> <th>Approved</th> </tr> </thead> <tbody> <tr> <td></td> <td>NW-Phase I Work Plan</td> <td></td> <td></td> </tr> <tr> <td></td> <td>R:\Raytheon\Wayland - 1922\Raytheon - State Plane.dwg</td> <td></td> <td></td> </tr> </tbody> </table>		Symbol	Description	Date	Approved		NW-Phase I Work Plan				R:\Raytheon\Wayland - 1922\Raytheon - State Plane.dwg			Date: 4/17/03 Figure No. 2
Symbol	Description	Date	Approved											
	NW-Phase I Work Plan													
	R:\Raytheon\Wayland - 1922\Raytheon - State Plane.dwg													